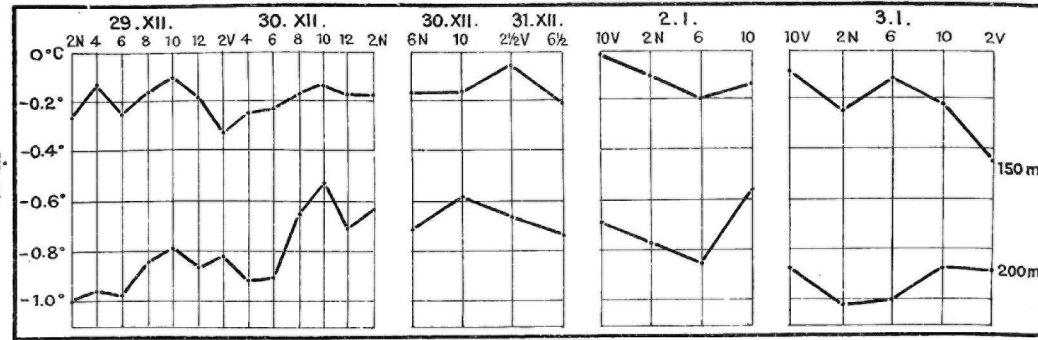


Die Temperaturschwankungen in bestimmten Tiefenschichten der Weddell-See

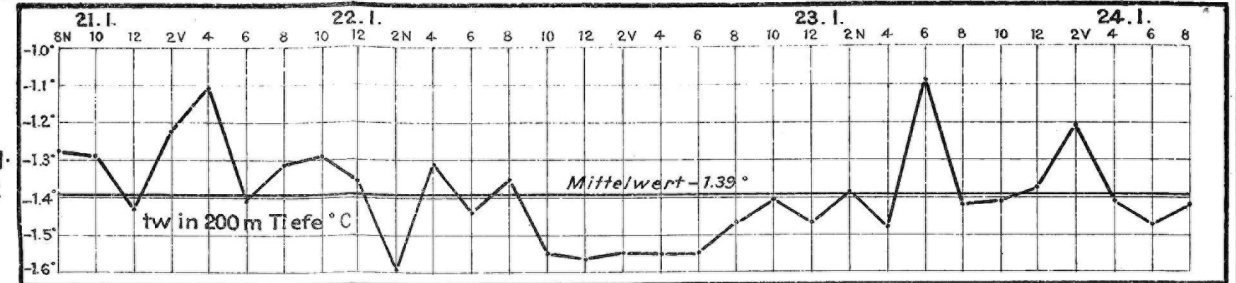
Nr. 1

Beobachtungen in 62°S-Br-33°W-Lg. vom 29.XII.-4.I.1912 in 150 u. 200 m Tiefe



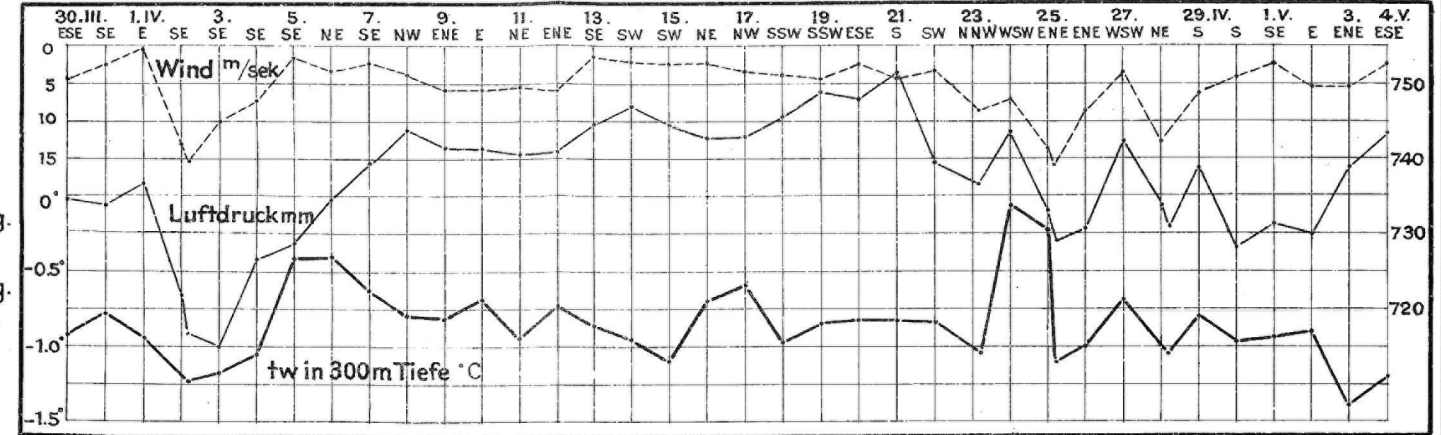
Nr. 3

Beobachtungen in 72°S-Br-29°W-Lg. vom 21.I.-24.I.1912 in 200 m Tiefe



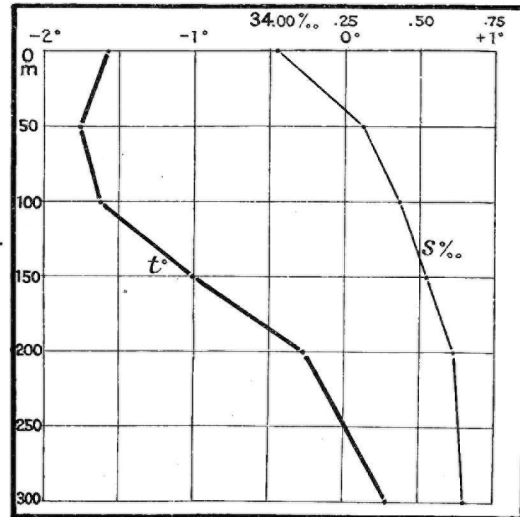
Nr. 4

Beobachtungen zwischen 72°25'S-Br-36°25'W-Lg. und 72°20'S-Br-41°36'W-Lg. vom 30.III.-4.V.1912 (10 h V.)



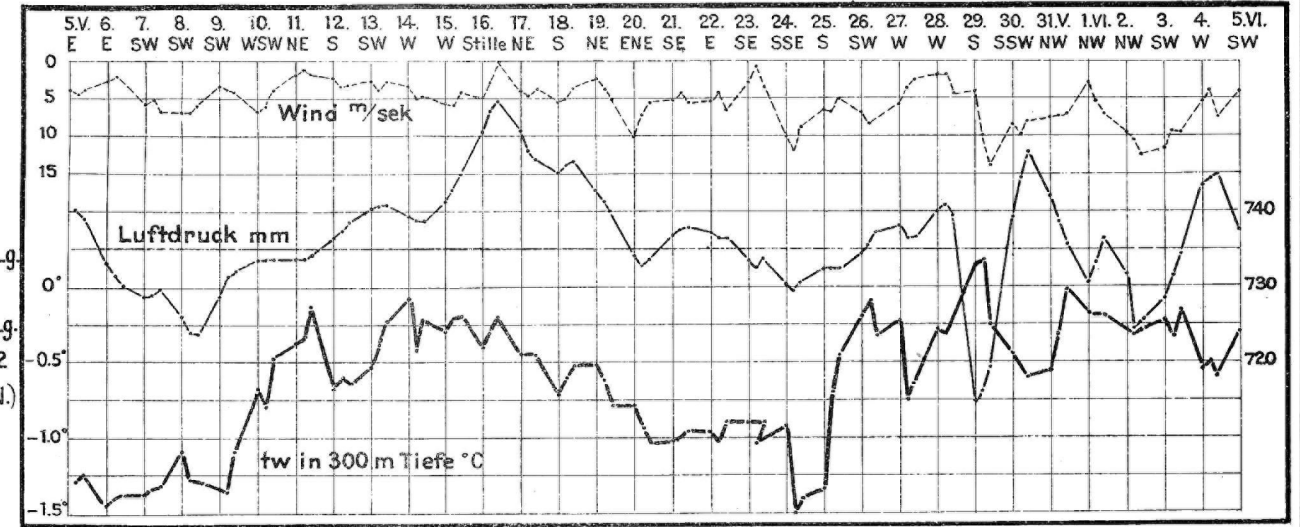
Nr. 2

Vertikale Verteilung v. Temp. und Salzgeh. in 62°S-Br-33°W-Lg. am 29.XII.1911



Nr. 5

Beobachtungen zwischen 72°22'S-Br-41°48'W-Lg. und 71°9'S-Br-42°55'W-Lg. vom 5.V.-5.VI.1912 (8½ h V., 1½ h N., 5½ h N.)



Nr. 6

Beobachtungen zwischen 71°9'S-Br-42°55'W-Lg. und 67°10'S-Br-44°0'W-Lg. vom 6.VI.-5.VIII.1912 (9 h V.)

